



Vision: To Create Globally Competent Pharmacist

GURUNANK COLLEGE OF PHARMACY

Mauza Nari, Kh. No. 81/1, Kamgar Nagar, Nari, Nagpur – 440026.

UNDER THE AEGIS OF

THE SIKH EDUCATION SOCIETY, BEZONBAGH, NAGPUR – 440004

APPROVED BY A.I.C.T.E. & GOVERNMENT OF MAHARASHTRA

Email: gncp2004@yahoo.com Web: gncp.edu.in

INDEX

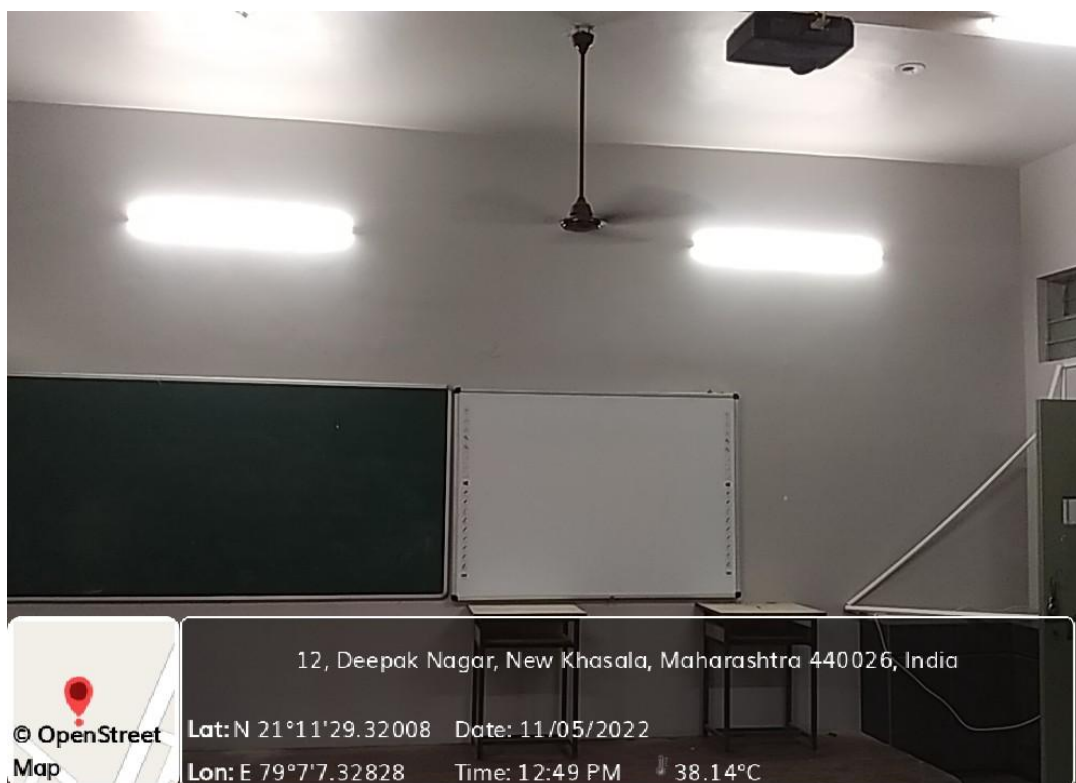
Geo tag photographs 1: Classroom no. 1 [undergraduate department (room no. 123)] ...	2
Geo tag photographs 2: Classroom no. 2 [undergraduate department (room no. 126)] ...	3
Geo tag photographs 3: Classroom no. 3 [undergraduate department (room no. 225)] ...	4
Geo tag photographs 4: Classroom no. 4 [undergraduate department (room no. 229)] ...	5
Geo tag photograph 5: Classroom no. 5 [post graduate department-Pharmaceutics (room no. 110)]	6
Geo tag photographs 6: Classroom no. 6 [post graduate department-Pharmaceutical chemistry (room no. 125)]	7
Geo tag photographs 7: Classroom no. 7 [post graduate department-Quality assurance (room no. 102)]	8
Geo tag photographs 8: Classroom no. 8 [tutorial room (room no. 227)]	9
Geo tag photographs 9: Classroom no. 9 [Seminar hall (room no. 129)]	10
Geo tag photograph 10: Conference room (room no. 06)	12
Geo tag photograph 11: Auditorium (room no. 43).....	13
Geo tag photograph 12: Board room (room no. 02).....	14

Dr. A. M. Itadwar
Dr. A. M. Itadwar

Principal

Gurunank College Of Pharmacy
Nari, Near Dixit Nagar, Behind C. P. Foundry
Kamptee Road, Nagpur-440 026


Geo tag photographs 1: Classroom no. 1 [undergraduate department (room no. 123)]



Geo tag photographs 2: Classroom no. 2 [undergraduate department (room no. 126)]





© OpenStreet Map
12, Deepak Nagar, New Khasala, Maharashtra 440026, India
Lat: N 21°11'28.92696 Date: 11/05/2022
Lon: E 79°7'7.46868 Time: 12:46 PM 38.14°C




© OpenStreet Map
12, Deepak Nagar, New Khasala, Maharashtra 440026, India
Lat: N 21°11'28.3524 Date: 11/05/2022
Lon: E 79°7'7.41036 Time: 12:45 PM 38.14°C

Geo tag photographs 3: Classroom no. 3 [undergraduate department (room no. 225)]




Geo tag photographs 4: Classroom no. 4 [undergraduate department (room no. 229)]



Geo tag photograph 5: Classroom no. 5 [post graduate department-Pharmaceutics (room no. 110)]




Geo tag photographs 6: Classroom no. 6 [post graduate department-Pharmaceutical chemistry (room no. 125)]



Geo tag photographs 7: Classroom no. 7 [post graduate department-Quality assurance (room no. 102)]



© OpenStreet Map  12, Deepak Nagar, New Khasala, Maharashtra 440026, India
Lat: N 21°11'28.67604 Date: 11/05/2022
Lon: E 79°7'7.5972 Time: 12:50 PM 38.14°C



© OpenStreet Map  12, Deepak Nagar, New Khasala, Maharashtra 440026, India
Lat: N 21°11'28.5126 Date: 11/05/2022
Lon: E 79°7'7.66236 Time: 12:51 PM 38.14°C

Geo tag photographs 8: Classroom no. 8 [tutorial room (room no. 227)]



Geo tag photographs 9: Classroom no. 9 [Seminar hall (room no. 129)]





12, Deepak Nagar, New Khasala, Maharashtra 440026, India

Lat: N 21°11'28.66632 Date: 11/05/2022

Lon: E 79°7'8.022 Time: 12:52 PM 38.14°C




12, Deepak Nagar, New Khasala, Maharashtra 440026, India

Lat: N 21°11'28.63068 Date: 11/05/2022

Lon: E 79°7'8.00832 Time: 12:51 PM 38.14°C

Geo tag photograph 10: Conference room (room no. 06)



Geo tag photograph 11: Auditorium (room no. 43)



12, Deepak Nagar, New Khasala, Maharashtra
440026, India

Lat: N 21°11'29.06592 Date: 29/03/2022

Lon: E 79°7'8.004 Time: 12:24 PM 40.16°C

Geo tag photograph 12: Board room (room no. 02)

